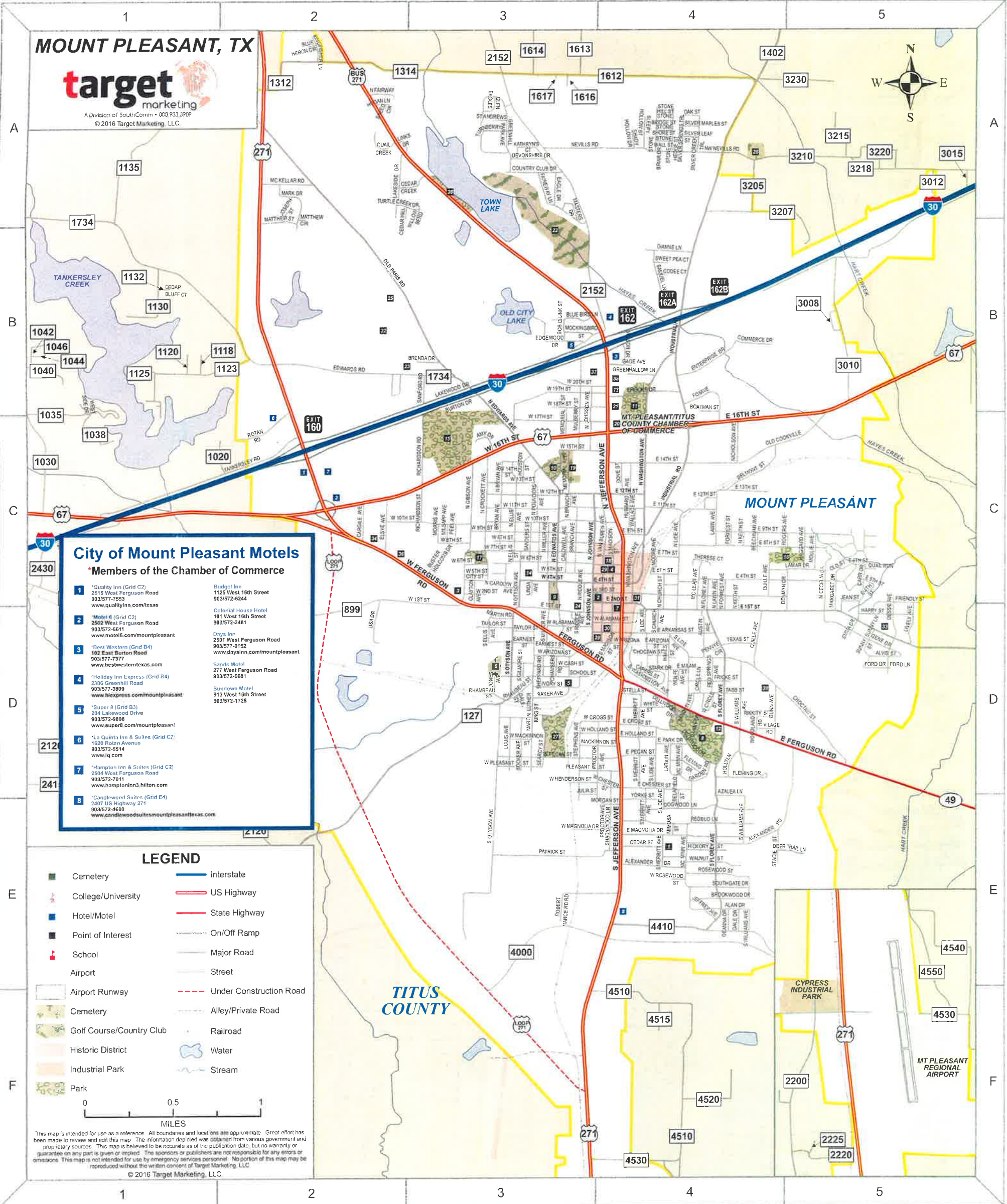


MOUNT PLEASANT, TX



A Division of SouthComm • 800.933.3909
© 2016 Target Marketing, LLC



City of Mount Pleasant Motels

*Members of the Chamber of Commerce

1. Quality Inn (Grid C2) 2515 West Ferguson Road 903/572-7859 www.qualityinn.com/texas	Budget Inn 1125 West 16th Street 903/572-4244
2. Motel 6 (Grid C2) 2502 West Ferguson Road 903/572-6611 www.motel6.com/mountpleasant	Colonial House Hotel 101 West 16th Street 903/572-3481
3. Best Western (Grid B4) 102 East Burton Road 903/577-7377 www.bestwestern.com/texas	Days Inn 2501 West Ferguson Road 903/577-0152 www.daysinn.com/mountpleasant
4. Holiday Inn Express (Grid B4) 2305 Greenhill Road 903/577-3800 www.holidayinn.com/mountpleasant	Sands Motel 277 West Ferguson Road 903/572-6681
5. Super 8 (Grid B3) 204 Lakewood Drive 903/572-9806 www.super8.com/mountpleasant	Sundown Motel 913 West 19th Street 903/572-1728
6. La Quinta Inn & Suites (Grid C2) 1520 Roten Avenue 903/572-5514 www.lq.com	
7. Hampton Inn & Suites (Grid C2) 2504 West Ferguson Road 903/572-7011 www.hamptoninn3.hilton.com	
8. Candlewood Suites (Grid E4) 2407 US Highway 271 903/572-4600 www.candlewoodsuitesmountpleasanttexas.com	

LEGEND

- Cemetery
- College/University
- Hotel/Motel
- Point of Interest
- School
- Airport
- Airport Runway
- Cemetery
- Golf Course/Country Club
- Historic District
- Industrial Park
- Park
- Interstate
- US Highway
- State Highway
- On/Off Ramp
- Major Road
- Street
- Under Construction Road
- Alley/Private Road
- Railroad
- Water
- Stream



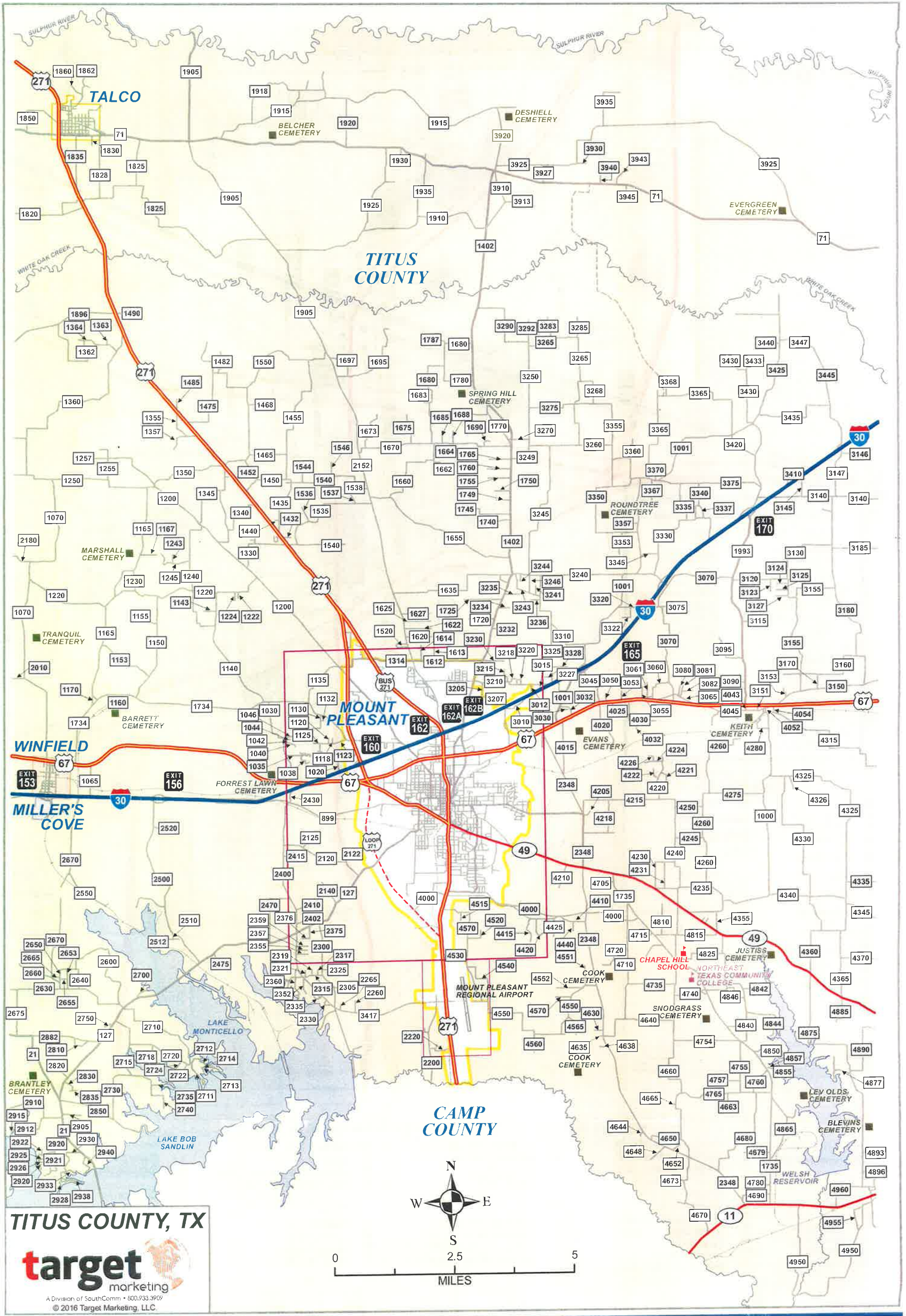
This map is intended for use as a reference. All boundaries and locations are approximate. Great effort has been made to review and edit this map. The information depicted was obtained from various government and proprietary sources. This map is believed to be accurate as of the publication date, but no warranty or guarantee on any part is given or implied. The sponsors or publishers are not responsible for any errors or omissions. This map is not intended for use by emergency services personnel. No portion of this map may be reproduced without the written consent of Target Marketing, LLC.
© 2016 Target Marketing, LLC

MOUNT PLEASANT/TITUS COUNTY POINTS OF INTEREST

Mount Pleasant-Titus County Chamber Of Commerce (20) C4	Police Dept - Mt Pleasant (29) C4	Mt Pleasant Jr HS (25) B2	State	Keith Park (17) C3
City	Post Office - Mt Pleasant (30) D4	Sam Parker Field (32) B2	Social Security Administration (34) C2	Oaklawn Park (27) D3
City Hall - Mt Pleasant (4) C4	Railroad Depot (31) C4	Sims ES (33) D5	Texas Dept. Of Public Safety (DPS) (35) B4	Town Lake Park (38) A3
Fairgrounds (11) B4	Schools	Wallace MS (39) D4	Texas Workforce Center (36) C2	Cemeteries
Fire Department - Central Station (12) D4	Brice ES (1) E4	Titus County		Cortinez Cemetery (6) D3
Fire Department - Station 2 (13) B4	Child Development Center (3) C3	Courthouse - Titus County (7) D4		Dellwood Cemetery (8) D4
Library - Mount Pleasant (18) C4	Corprep ES (5) D3	Mt Pleasant Country Club (22) B3		Edwards Cemetery (9) C3
Mt Pleasant Civic Center (21) B4	Fowler ES (14) C3	Police Dept - County Sheriff & Jail (28) D3, D4		Masonic Cemetery (19) C3
	Mt Pleasant HS (23) B2, B3	Titus Regional Medical Center (37) B3, B4	Parks	Nevis Cemetery (26) A4
	Mt Pleasant ISD Administration (24) C3, D3		Caldwell Park (2) C3, C4	
			Edwards Park (10) C3	
			Heritage Park (15) C3	
			Jurney Park (16) C4, C5	


MOUNT PLEASANT/TITUS COUNTY STREET INDEX

12TH ST. W	C3	BLUE BIRD LN	B3, B4	CHESTER ST. W	D3, D4	DOVE ST	C4	FORREST AVE. N	C4, D4	J. INDUSTRIAL RD	B4, C4	LINDA AVE	C3	MILLER AVE. S	D3	PLEASANT ST	D3, D4	SCHOOL ST	D3, D4	TABB ST	D4
13TH ST. E	C4	BLUE HERON CIR	A2	CHOCTAW ST	D4, D5	DUNN AVE	C4	FORREST ST	C4	IVORY ST	B4	LINKS DR	A2, A3	MILSAPP AVE	C3	PLEASANT ST W	D3	SEARCY ST	D3	TANKERSLEY RD	C4
13TH ST. W	C3	BOATMAN ST	B4	CHURCH AVE. S	D4	EAGLE DR	A3	FRICKE ST	D4	J. JEFFERSON AVE. N	C5	LISA DR	D2	MIMOSA ST	E4	POUNDERS AVE. N	E4	SHADY HOLLOW DR	C3	TAYLOR ST	D3
14TH ST. E	C4	BOR O LINK ST	C4, D4	CHURCH ST. N	C4, D4	EARNST DR	B3	FRIENDLY ST	C5	J. JEFFERSON AVE. S	C4	LIVELY AVE	D5	MOCKINGBIRD ST	B3, B4	PROCTOR AVE	D3, D4	SHADYWOOD LN	D4	TEXAS ST	D4
14TH ST. W	C3	BOOKER AVE	D3	CIRCLE LN	D4	EARNST ST	D3	FRIENDLY ST	C5	JEAN ST	C5	LOUIS AVE	D3	MOLLIE AVE	C5	SHEPARD RD	D3	SHEPARD RD	D3	THERESE CT	C4
15TH ST. E	C3	BRANCH AVE	C3	CIRCLE ST. W	D4	EDGEMOOR DR	B3	GALE DR	B2	JEFFERSON AVE. N	C4	MACKINNON ST	D3, D4	MOORE AVE	C4	QUAIL CREEK	A2	SILVER CREEK TRL	A4	TURNBERRY	A2, A3
16TH ST. W	C4	BRANCH AVE. N	B4, C4	CITY ST	C3	EDWARDS AVE. N	B3, C3	GARDEN DR	C3	JEFFREY AVE	E4	MADISON ST. W	D3	MORRIS AVE	E4	QUAIL RUN	C3	SILVER LEAF ST	A4	TURTLE CREEK DR	A2, A3
2ND ST. W	C3	BRENDA DR	B3	CLAYTON AVE	C3	ELLIS AVE. N	C3	GARDEN DR	C3	JOHNSON AVE. N	B3, C3	MAGNOLIA DR. E	E4	MURPHY ST	C3	QUILLE AVE	C1, D4	SILVER MAPLES ST	A4	WILSON DR	B4
3RD ST. W	C3, C4	BROOKWOOD DR	E4	CODEE CT	B4	ELLIS AVE. S	D3	GARDEN DR	C3	JOHNSON AVE. S	C3, D3	MAGNOLIA DR. W	E4	NW NEVILLS RD	B3, C3	ROSEWOOD ST	D3	SILVER SPRINGS TRL	A4	WOLF AVE	D4
4TH ST. E	C1	BRYAN AVE	B3	COMMERCE DR	B4	ELLIS ST. N	C3	GILMORE ST. S	D3	JONES AVE	D3	MARGARET DR	A2	NEVILLS RD	A3, A4	ROSEWOOD ST W	D3, E3	SLEEPY HOLLOW ST	A2	WOODLAND RD	D4
4TH ST. W	C3, C4	BRYAN AVE. N	B3	CONY COUNTRY CLUB DR	A3	ELLYE AVE	C2	GLEN EAGLES	D5	JOSEPH ST	D3, D4	MARTIN DR	D3	NICHOLSON AVE	C4	ROTDAN RD	E4	SUNNY LN	C4	WILLOW BRND	A3, B2, B3
5TH ST. E	C1	BURTON DR	B3, C3	CROCKETT AVE. N	C3	EMMA DR	B4	GREENHOLLOW LN	B4	JULIA ST	B4	MARTIN LUTHER KING ST	D3	OLD NEVILLS RD	A4	ROTDAN RD	E4	STONE BRIDGE ST	A4	WILSON DR	B4
5TH ST. W	C4, C5	BUSTER HOLCOMB DR	B3, C3	CROOKS DR	C3	ENTERPRISE DR	B4	GREENHOLLOW LN	B4	KATHRYN'S CT	A3	MARTIN RD	D3	OTYSON AVE. N	C3, D3	ROTDAN RD	E4	STONE HEDGE ST	A4	WOLF AVE	D4
6TH ST. E	C4, C5	ALABAMA ST. W	D3, D4	CROOKS DR	C3	FAIRWAY N	A2	GREENHOLLOW LN	B4	KEITH ST. N	A3	MASTERS DR	A3	OTYSON AVE. S	C3, D3	ROTDAN RD	E4	STONE HILL ST	A4	WOODLAND RD	D4
6TH ST. W	C3, C4	ALAN DR	E4	CROOKS DR	C3	FAREWAY LN	A2	GREENHOLLOW LN	B4	KINGFISHER LN	C5	MATTHEW CIR	A2, E2	OTYSON AVE. S	C3, D3	ROTDAN RD	E4	STONE HILL ST	A4	WOODLAND RD	D4
7TH ST. E	C5	ALEXANDER DR	E4	CROSS ST. W	D3, D4	HAPPY ST	D3	GREENHOLLOW LN	B4	LAKESIDE DR	D4	MATTHEW ST	A2	OTYSON AVE. S	C3, D3	ROTDAN RD	E4	STONE HILL ST	A4	WOODLAND RD	D4
7TH ST. W	C3	ALEXANDER RD	E4	CROSS ST. W	D3, D4	HAPPY ST	D3	GREENHOLLOW LN	B4	LAKESIDE DR	D4	MATTHEW ST	A2	OTYSON AVE. S	C3, D3	ROTDAN RD	E4	STONE HILL ST	A4	WOODLAND RD	D4
8TH ST. E	C3	ALVIS ST	D5	DALE ST	D3	HAYES ST	D4	GREENHOLLOW LN	B4	LAKESIDE DR	D4	MATTHEW ST	A2	OTYSON AVE. S	C3, D3	ROTDAN RD	E4	STONE HILL ST	A4	WOODLAND RD	D4
8TH ST. W	C3, C4	AMV DR	D5	DANNY DR	D4	HAYES ST	D4	GREENHOLLOW LN	B4	LAKESIDE DR	D4	MATTHEW ST	A2	OTYSON AVE. S	C3, D3	ROTDAN RD	E4	STONE HILL ST	A4	WOODLAND RD	D4
9TH ST. E	C3	ARIZONA ST. E	Q4	DANNA DR	D4	HAYES ST	D4	GREENHOLLOW LN	B4	LAKESIDE DR	D4	MATTHEW ST	A2	OTYSON AVE. S	C3, D3	ROTDAN RD	E4	STONE HILL ST	A4	WOODLAND RD	D4
9TH ST. W	C2, C3	ARIZONA ST. W	D6, D4	DEER TRAIL LN	E4, E5	FAREWAY LN	A2	GREENHOLLOW LN	B4	LAKESIDE DR	D4	MATTHEW ST	A2	OTYSON AVE. S	C3, D3	ROTDAN RD	E4	STONE HILL ST	A4	WOODLAND RD	D4
10TH ST. E	C4	ARKANSAS ST. E	D4	DELAFIELD ST	D4, E4	FAREWAY LN	A2	GREENHOLLOW LN	B4	LAKESIDE DR	D4	MATTHEW ST	A2	OTYSON AVE. S	C3, D3	ROTDAN RD	E4	STONE HILL ST	A4	WOODLAND RD	D4
10TH ST. W	C4	AUSTIN AVE	D4	DELAFIELD ST	D4, E4	FAREWAY LN	A2	GREENHOLLOW LN	B4	LAKESIDE DR	D4	MATTHEW ST	A2	OTYSON AVE. S	C3, D3	ROTDAN RD	E4	STONE HILL ST	A4	WOODLAND RD	D4
11TH ST. E	C3	AZALEA LN	D4, E4	DELLWOOD ST	D4, E4	FAREWAY LN	A2	GREENHOLLOW LN	B4	LAKESIDE DR	D4	MATTHEW ST	A2	OTYSON AVE. S	C3, D3	ROTDAN RD	E4	STONE HILL ST	A4	WOODLAND RD	D4
11TH ST. W	C3	BAKER AVE	D3	DELLWOOD ST	D4, E4	FAREWAY LN	A2	GREENHOLLOW LN	B4	LAKESIDE DR	D4	MATTHEW ST	A2	OTYSON AVE. S	C3, D3	ROTDAN RD	E4	STONE HILL ST	A4	WOODLAND RD	D4
12TH ST. E	C4	BEECHMAN AVE	C4	DELLWOOD ST	D4, E4	FAREWAY LN	A2	GREENHOLLOW LN	B4	LAKESIDE DR	D4	MATTHEW ST	A2	OTYSON AVE. S	C3, D3	ROTDAN RD	E4	STONE HILL ST	A4	WOODLAND RD	D4
12TH ST. W	C4	BELMONT ST	D4	DELLWOOD ST	D4, E4	FAREWAY LN	A2	GREENHOLLOW LN	B4	LAKESIDE DR	D4	MATTHEW ST	A2	OTYSON AVE. S	C3, D3	ROTDAN RD	E4	STONE HILL ST	A4	WOODLAND RD	D4



TITUS COUNTY, TX
target marketing
 A Division of SouthComm • 800.933.3909
 © 2016 Target Marketing, LLC.

The City of Mount Pleasant and Titus County Map is furnished courtesy of the local hotels and the Mount Pleasant/Titus County Chamber of Commerce



1604 N. Jefferson, Mount Pleasant, Texas 75455 • 903-572-8567 • www.mtpleasanttx.com • info@mountpleasanttx.com